Town of Holden Beach

CAMA Land Use Plan

Transportation Systems and Public Access Facilities Map

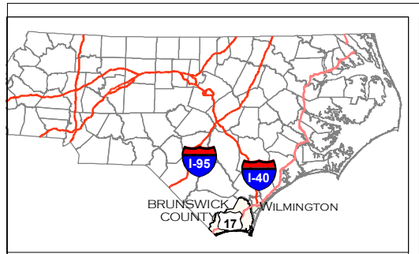

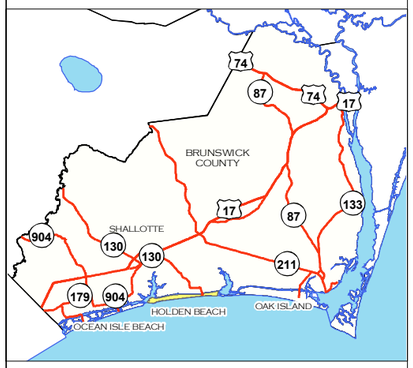

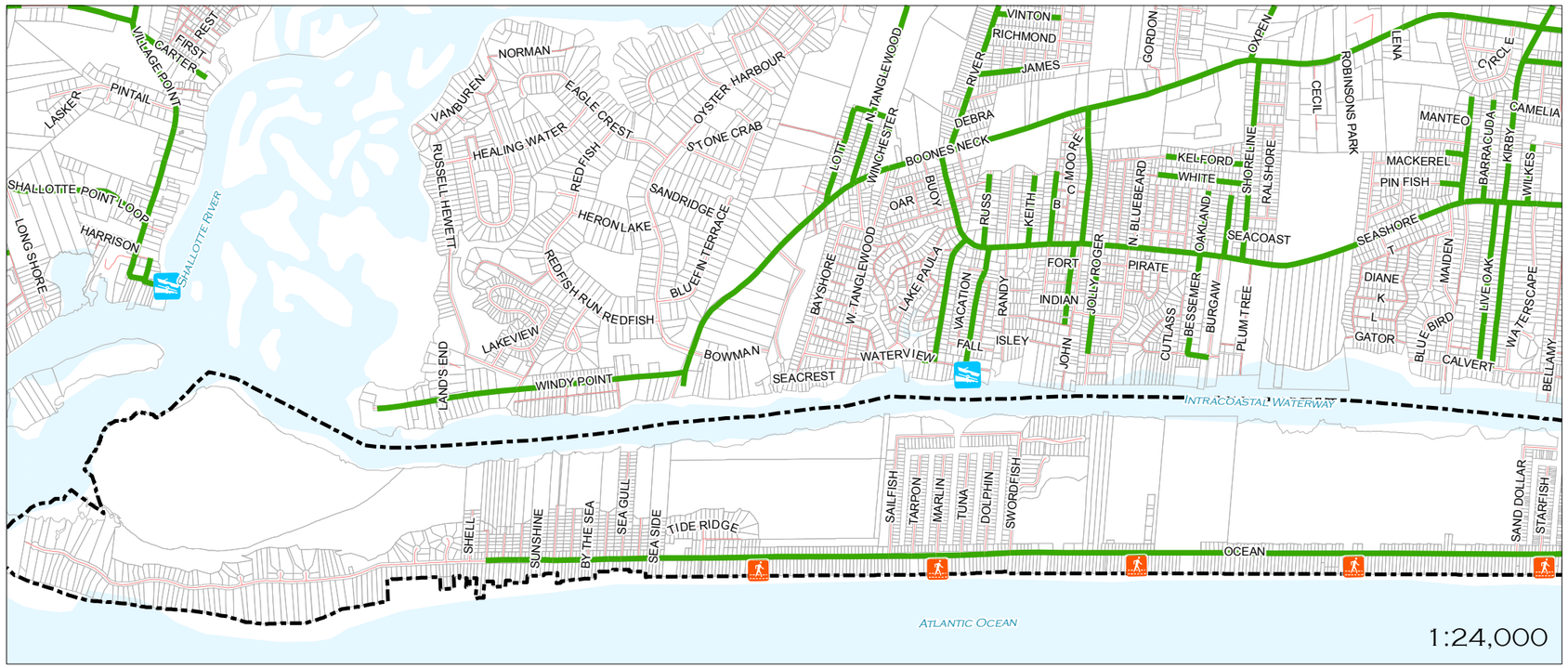

▲ Western Half of Island ▲

▼ Eastern Half of Island ▼

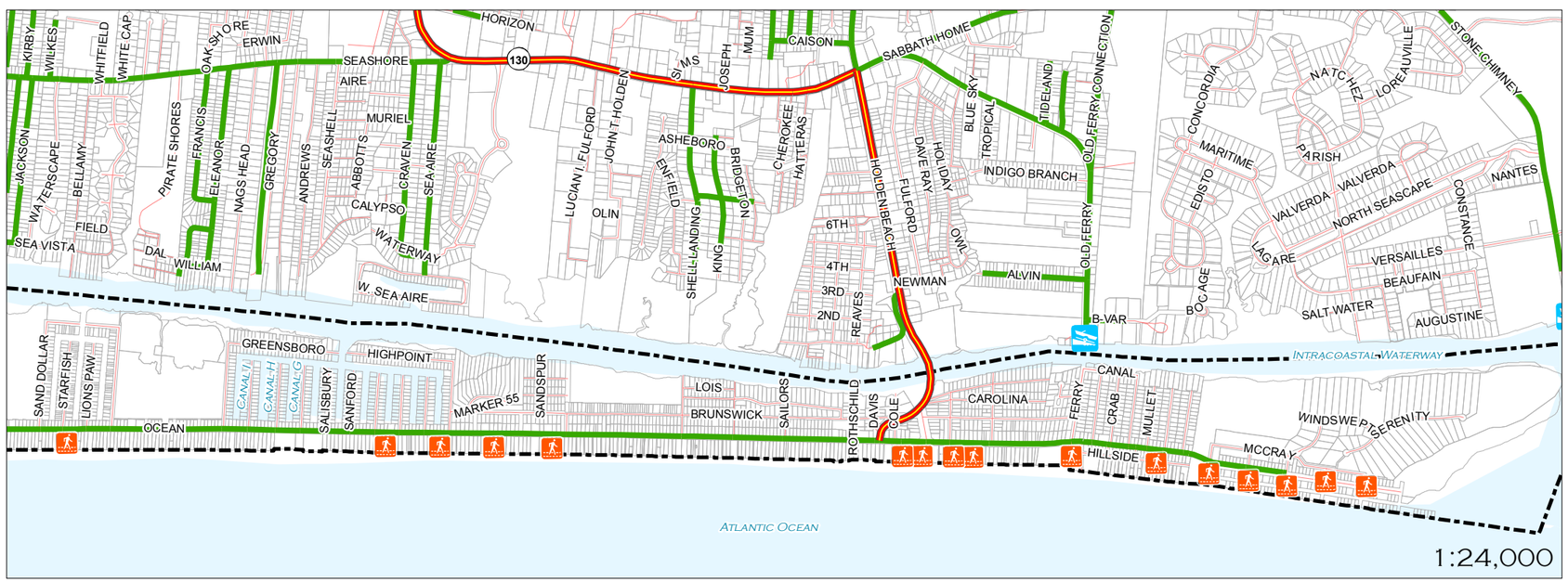

Legend

- Boat Launch (Public and Private)
- Public Beach Access
- Primary Road
- Secondary Road
- Local Road
- City Limits

1 inch equals 2,000 feet

1 inch equals 0.38 miles

1:24,000

Map is to be used for general informational purposes only. Spatial data used to generate this map was gathered from disparate sources and represent a condition at a fixed period in time. 100% accuracy of spatial data to current circumstances cannot be guaranteed.

The preparation of this map was financed in part through a grant provided by the North Carolina Coastal Management Program, through fundsprovided by the Coastal Zone Management Act of 1972, as amended, which is administered by the office of Ocean and Coastal Resources Management, National Oceanic and Atmospheric Administration.

Cape Fear Council of Governments

Map prepared by:
Scott Logel
Cape Fear Council of Governments
1480 Harbour Drive
Wilmington, NC 28401

NORTH

0 2,500 5,000 10,000 15,000 20,000 Feet

0 0.5 1 2 3 4 Miles

DRAFT

Map Created
11/8/06